

P.R.P. 2009



AUTORITA' PORTUALE DI CAGLIARI

Piano Regolatore Portuale

VALUTAZIONE AMBIENTALE STRATEGICA

Data: 10.12.2009

All. 01 - Inquadramento territoriale e Book fotografico





AUTORITÀ PORTUALE DI CAGLIARI

NUOVO PIANO REGOLATORE PORTUALE

VALUTAZIONE AMBIENTALE STRATEGICA

Il Segretario Generale e Coordinatore

Dott. Ing. Antonio Mauro Conti

Il Responsabile del Procedimento

Dott. Ing. Sergio Murgia

Il Gruppo di Valutazione




Veneto Progetti s.c.
Via Treviso, 18
31020 S. Vendemiano (TV)
Tel. 0438.412433 Fax 0438.429000
veneto.progetti@venetoprogetti.com

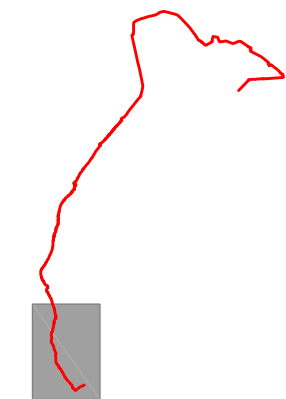

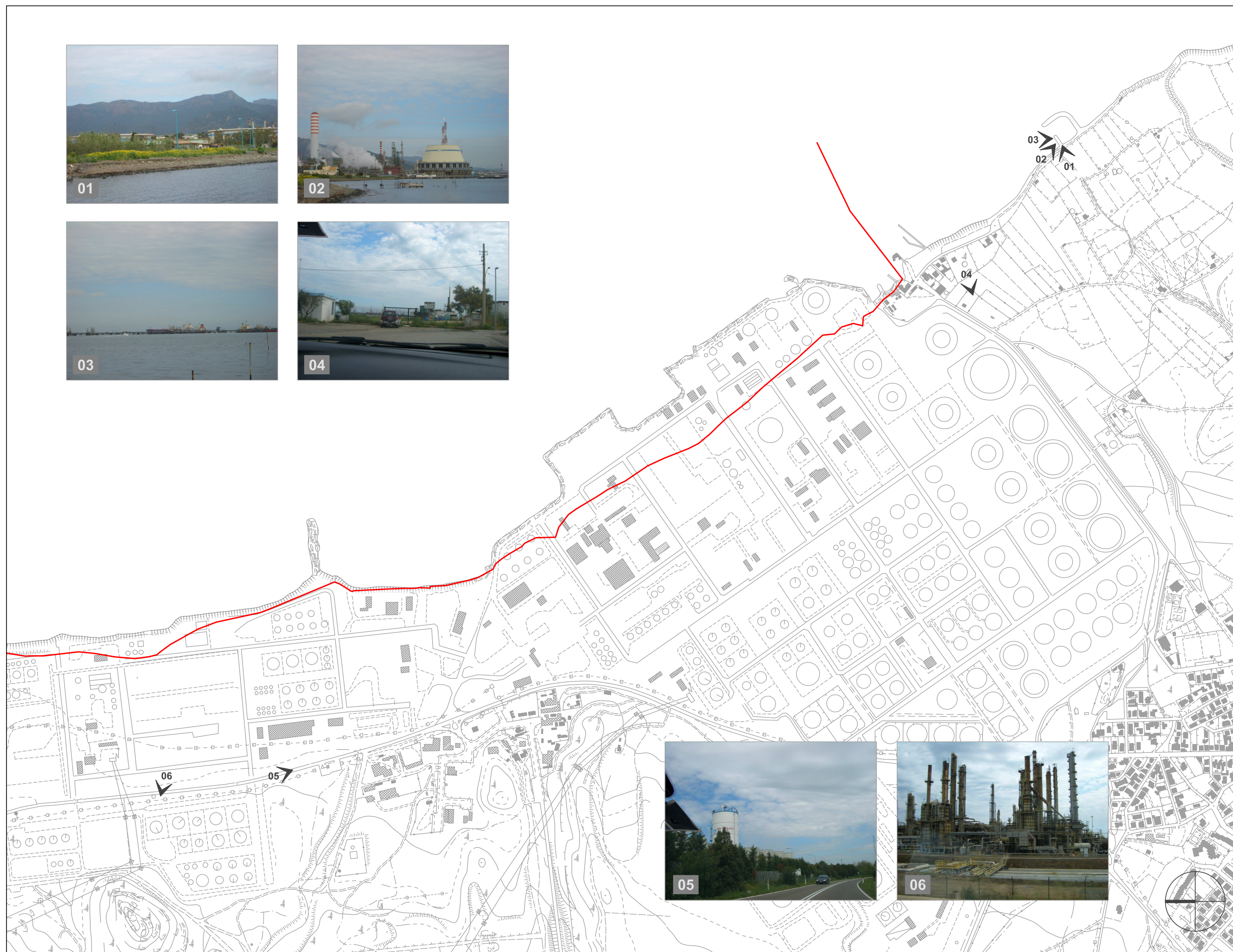

Urb. Raffaele Gerometta
Ing. Civile Elettra Lowenthal
Dott. Scienze Ambientali Cristina D'Alpaos
Dott. Scienze Ambientali Lucia Foltran
Ing. per l'Ambiente ed il Territorio Chiara Luciani
Arch. Sergio Vendrame
Arch. Emanuela Barro
Ing. Lino Pollastri
Urb. Lisa De Gasper
Dipl. Geom. Michele Pessot
Per. Ind. Claudio Rui



C.A.I.R.E. s.c.
Via Reverberi, 2
42100 Reggio Emilia
Tel. 0522 451657 Fax 0522 439336
caire@caire.it

Arch. Ugo Baldini
Dott. Giampiero Lupatelli
Dott. Geologo Nicoletta Toffaletti
Ing. Edile Tatiana Fontanesi
Arch. Patrizia Chirico
Arch. Francesca Finotto
Arch. Luca Dolmetta
Ing. Francesco Boccia
Ing. Luca Reverberi
Arch. Vittorio Gimigliano
Dott. Omar Tondelli





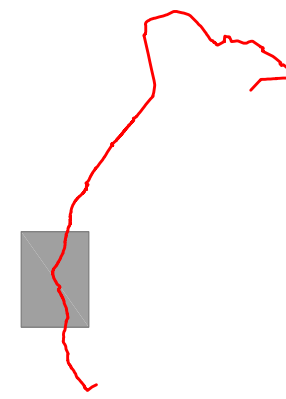
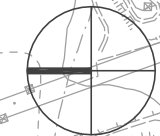


**PIANOREGOLATORE PORTUALE
VALUTAZIONE AMBIENTALE STRATEGICA**

DOCUMENTAZIONE FOTOGRAFICA

Allegato 01

B

Scala 1:10.000



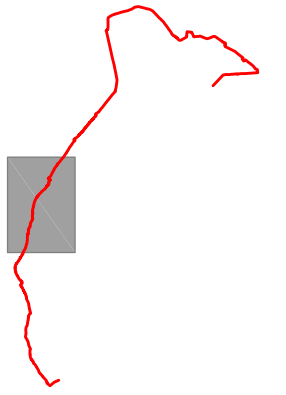
**PIANOREGOLATORE PORTUALE
VALUTAZIONE AMBIENTALE STRATEGICA**

DOCUMENTAZIONE FOTOGRAFICA

Allegato 02

C

Scala 1:10.000



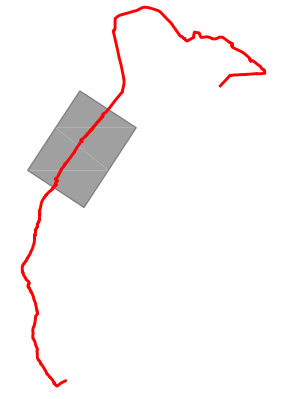
**PIANOREGOLATORE PORTUALE
VALUTAZIONE AMBIENTALE STRATEGICA**

DOCUMENTAZIONE FOTOGRAFICA

Allegato 01

D

Scala 1:10.000




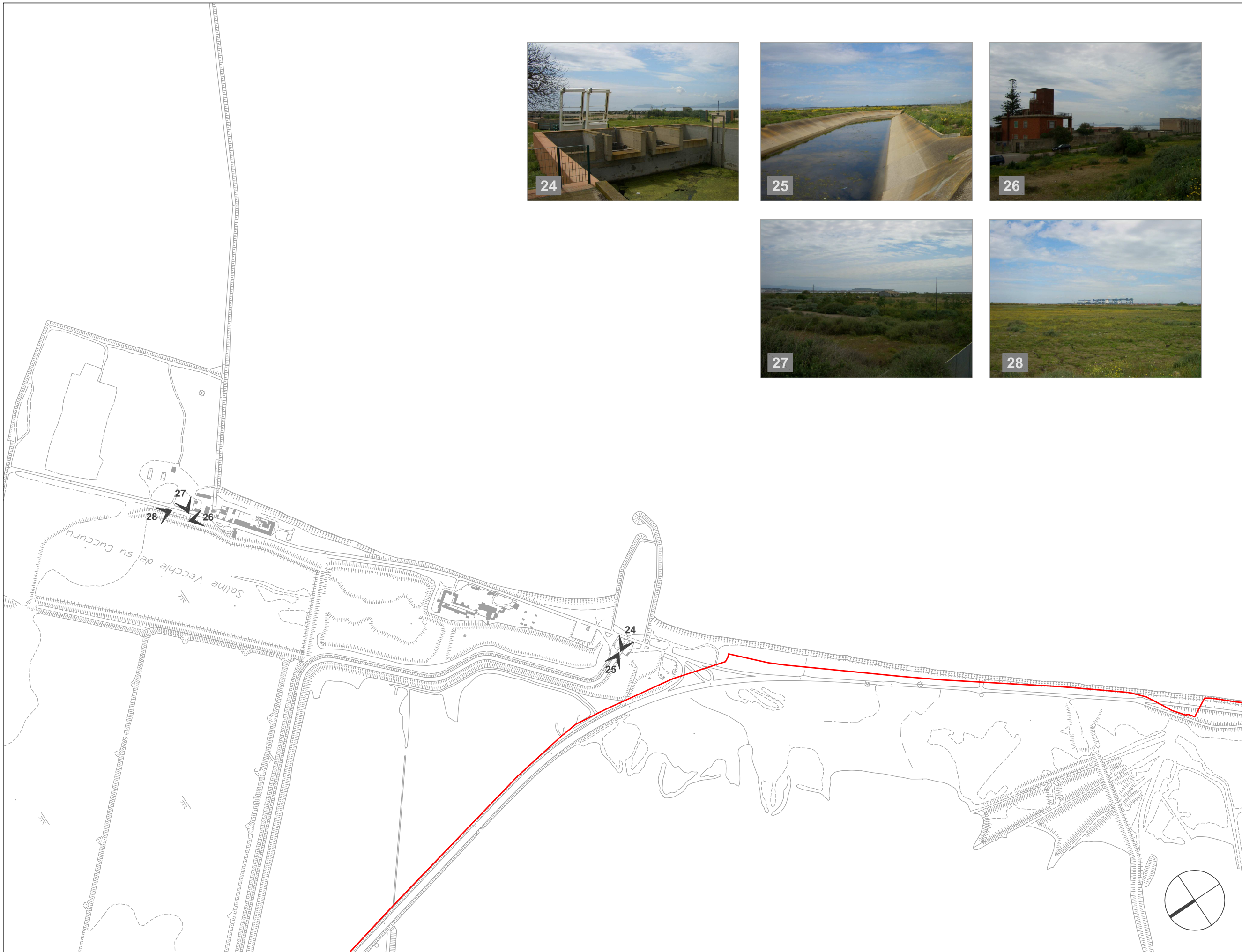
**PIANOREGOLATORE PORTUALE
VALUTAZIONE AMBIENTALE STRATEGICA**

DOCUMENTAZIONE FOTOGRAFICA

Allegato 01



Scala 1:10.000



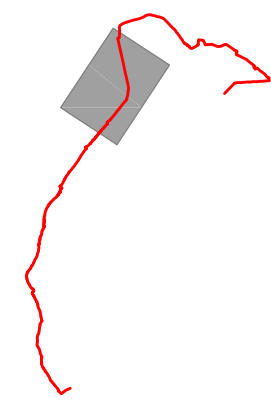
**PIANOREGOLATORE PORTUALE
VALUTAZIONE AMBIENTALE STRATEGICA**


Allegato 01

DOCUMENTAZIONE FOTOGRAFICA

F

Scala 1:10.000





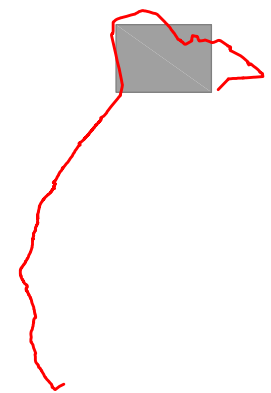
**PIANOREGOLATORE PORTUALE
VALUTAZIONE AMBIENTALE STRATEGICA**

DOCUMENTAZIONE FOTOGRAFICA

Allegato 01

G

Scala 1:10.000



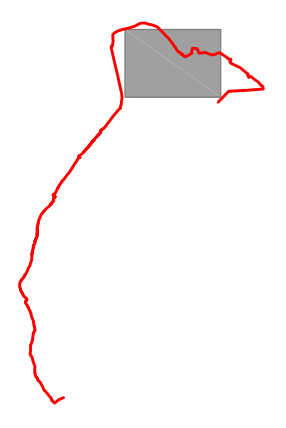


**PIANOREGOLATORE PORTUALE
VALUTAZIONE AMBIENTALE STRATEGICA**

DOCUMENTAZIONE FOTOGRAFICA

Allegato 01

I

Scala 1:10.000

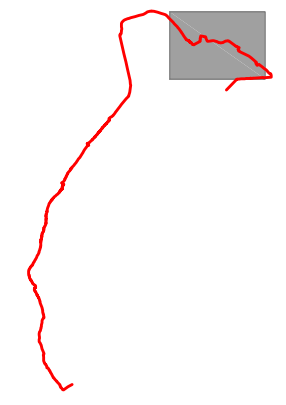








**PIANOREGOLATORE PORTUALE
VALUTAZIONE AMBIENTALE STRATEGICA**

DOCUMENTAZIONE FOTOGRAFICA

Allegato 01

Scala 1:10.000

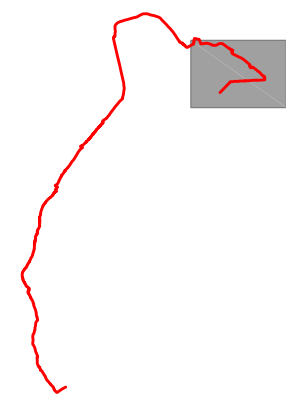




**PIANOREGOLATORE PORTUALE
VALUTAZIONE AMBIENTALE STRATEGICA**

DOCUMENTAZIONE FOTOGRAFICA

Allegato 01

Scala 1:10.000



**PIANOREGOLATORE PORTUALE
VALUTAZIONE AMBIENTALE STRATEGICA**

DOCUMENTAZIONE FOTOGRAFICA

Allegato 01

M

Scala 1:10.000